

THE RALLS COUNTY COMMISSION MEETING

Ralls County Presiding Commissioner, Wiley Hibbard called the adjourned meeting to order with the following members present: John Lake, Western District Commissioner; RC Harlow, Eastern District Commissioner and Sandy Lanier, Ralls County Clerk; Danny Clark, Road and Bridge Supervisor.

The Ralls County Commissioners read the minutes from the March 30, 2018 meeting. John Lake made a motion to approve the minutes and RC Harlow seconded the motion. Motion passed.

John Briscoe met with the Ralls County Commission reference three road closings which had the first reading in January 2018.

The first location – That twelve (12) residents, being of Saverton Township, made Application for the Vacation of a Road which begins at the Northeast (NE) corner of Lot 37 of Riverview Acres Fourth Addition, and continues on Southwestwardly Eighty (80) feet, more or less, to the Southeast (SE) corner of Lot 38, thence Southeasterly to the Northeast (NE) corner of Lot 37, which is the point of beginning, all in Saverton Township, Ralls County, Missouri.

Wiley Hibbard made a motion to vacate this road (above description). John Lake second the motion. Motion passed.

The second location – The twelve (12) residents, being of Saverton Township, made application for Vacation of a Road which is the West eighty (80) feet, being twenty-four (24) feet in width, of a roadway sometimes designated as Elm Street, between Lot Forty-one and Lot Forty-two (42) of Riverview Acres Fourth Addition in Fractional Section Twenty-One (21), Township Fifty-Six (56) North, Range Three (3) West, Ralls County, Missouri.

John Lake made a motion to vacate this road (above description). RC Harlow seconded the motion. Motion passed.

The Third location- Public road consisting of that portion of Harbor Town Road from its South terminus at Landing Lane and running North to its intersection with the West right-of-way line of State Highway Route J, and lying in the West Half of the Northwest Quarter of

IN THE COUNTY COMMISSION
OF RALLS COUNTY, MISSOURI

On this 2nd day of April, 2018, Kalyn Surls, one of the Applicants for Vacation of a road, appears in person and by her Attorney, John W. Briscoe, and no other person appearing, the County Commission finds as follows:

1. That twelve (12) residents, being of Saverton Township, made Application for the Vacation of a Road which begins at the Northeast (NE) corner of Lot 37 of Riverview Acres Fourth Addition, and continues on Southwestwardly Eighty (80) feet, more or less, to the Northwest (NW) corner of Lot 37 and thence runs Northwesteryly to the Southwest (SW) corner of Lot 38, thence runs Northeastwardly Eighty (80) feet, more or less, to the Southeast (SE) corner of Lot 38, thence Southeasterly to the Northeast (NE) corner of Lot 37, which is the point of beginning, all in Saverton Township, Ralls County, Missouri. Said Application for Vacation of that road was filed with this Commission on or about December 13, 2017.

2. That the Application to close said public road was publicly read at a meeting of this Commission on January 4, 2018, which was the first day of the Term after which it was presented.

3. That Notices of the filing of such Petition and of the road sought to be vacated were posted up in not less than three (3) public places in Saverton Township at least twenty (20) days before April 2, 2018, which was the first day of the next Term of this Commission. The road in question is located in Saverton Township.

4. That a copy of said Petition was personally served on all the persons residing in the District whose lands are crossed or touched by the road proposed to be vacated in the same manner as other notices are required to be served by law.

5. That on this date, which is the first day of the next regular term, said Petition was publicly read.

6. That no remonstrances were made in writing or in person by anyone objecting to the vacating of said road.

Accordingly, it is hereby ordered by this Commission that the road proposed to be vacated shall in fact be vacated at the costs of the Petitioners.



PRESIDING COMMISSIONER



EASTERN COMMISSIONER



WESTERN COMMISSIONER

April Term

April 02, 2018

Section Eleven (11), Township Fifty-five (55) North, Range Seven (7) West, Ralls County, Missouri.

John Lake made a motion to table this vacation of road until April 23, 2018. RC Harlow seconded the motion. Motion passed.

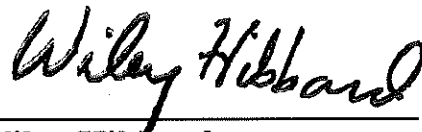
The Ralls County Commission signed an authorization form for the Missouri State Surplus.

Sonya Johnston from the Mark Twain Partnership (STEM) met with the Ralls County Commission about the program. The program is geared towards high school students. This program will hold a camp for a week at the Mark Twain Lake.

The Ralls County Commission reviewed the Missouri Judiciary Circuit Court Disbursement List from the Circuit Clerk.

RC Harlow made a motion to adjourn and John Lake seconded the motion. Motion passed.

Commission will meet again on April 05, 2018, unless convened by court.



**Wiley Hibbard
Presiding Commissioner**

A map of central Missouri showing the study area. The map includes the following labels: MARION, MO; SHELBY, MO; MONROE CITY; MONROE, MO; PIKE, MO; AUDRAIN, MO; LINCOLN, MO. Major highways are shown as numbered circles: 61, 79, 19, and 154. The location of Monroe City is marked with a dot. The map also shows the Illinois-Missouri border to the west.



83.9 Feet

This Cadastral Map is for informational purposes only. It does not purport to represent a property boundary survey of the parcels shown and shall not be used for conveyances or the establishment of property boundaries.

THIS MAP IS NOT TO BE USED FOR NAVIGATION

Notes

IN THE COUNTY COMMISSION
OF RALLS COUNTY, MISSOURI

On this 2nd day of April, 2018, Randle Surls, one of the Applicants for Vacation of a road, appears in person and by his Attorney, John W. Briscoe, and no other person appearing, the County Commission finds as follows:

1. That twelve (12) residents, being of Saverton Township, made Application for the Vacation of a Road which is the West eighty (80) feet, being twenty-four (24) feet in width, of a roadway sometimes designated as Elm Street, between Lot Forty-One (41) and Lot Forty-Two (42) of Riverview Acres Fourth Addition in Fractional Section Twenty-One (21), Township Fifty-Six (56) North, Range Three (3) West, Ralls County, Missouri. Said Application for Vacation of that road was filed with this Commission on or about December 13, 2017.

2. That the Application to close said public road was publicly read at a meeting of this Commission on January 4, 2018, which was the first day of the Term after which it was presented.

3. That Notices of the filing of such Petition and of the road sought to be vacated were posted up in not less than three (3) public places in Saverton Township at least twenty (20) days before April 2, 2018, which was the first day of the next Term of this Commission. The road in question is located in Saverton Township.

4. That a copy of said Petition was personally served on all the persons residing in the District whose lands are crossed or touched by the road proposed to be vacated in the same manner as other notices are required to be served by law.

5. That on this date, which is the first day of the next regular term, said Petition was publicly read.

6. That no remonstrances were made in writing or in person by anyone objecting to the vacating of said road.

Accordingly, it is hereby ordered by this Commission that the road proposed to be vacated shall in fact be vacated at the costs of the Petitioners.



PRESIDING COMMISSIONER



EASTERN COMMISSIONER



WESTERN COMMISSIONER

Ralls County, MO



1 in. = 53ft.

105.7 0 52.84 105.7 Feet

This Cadastral Map is for informational purposes only. It does not purport to represent a property boundary survey of the parcels shown and shall not be used for conveyances or the establishment of property boundaries.
THIS MAP IS NOT TO BE USED FOR NAVIGATION



Legend

- Road Centerline
- <all other values>
- US Highway
- Numbered State Highway
- Lettered State Highway
- Railroad
- Parcel
- Parcel Number/Acres
- Owner Name
- Corporate Limit
- Land Hook
- DASHED LAND HOOK
- SOLID LAND HOOK
- Original Lot
- Tract
- Original Block
- Subdivision
- Stream
- Section
- Land Grant Line
- County Boundary

Notes

April Term

April 05, 2018

THE RALLS COUNTY COMMISSION MEETING

Ralls County Presiding Commissioner, Wiley Hibbard called the adjourned meeting to order with the following members present: John Lake, Western District Commissioner; RC Harlow, Eastern District Commissioner and Sandy Lanier, Ralls County Clerk; Danny Clark, Road and Bridge Supervisor.

The Ralls County Commissioners read the minutes from the April 5th, 2018 meeting. John Lake made a motion to approve the minutes and RC Harlow seconded the motion. Motion passed.

Ryan Kelly met with the Ralls County Commission about the private road, Cedar Cove.

John Lake attended the Mark Twain Lake Forest Council 2018 Annual Coordination Meeting.

Matt Walker from Poepping Stone & Bach met with the Ralls County Commission concerning a beep study on Malaruni Road.

The Ralls County Commission signed accounts payable and warrants as listed on the registry.


The Ralls County Clerk, Sandy Lanier, presented the results from the April 3rd, 2018 Election.

The Ralls County Commission signed a contract for yearly maintenance with Harold G Butzer, Inc.

Wiley Hibbard made a motion to let employees of Ralls County take Friday, June 1st, 2018 off for New London Park Days. John Lake 2nd motion

John Lake made a motion to adjourn meeting. RC Harlow second motion. Motion passed.

Commission will meet again on April 12th, 2018, unless convened by court.



Wiley Hibbard
Presiding Commissioner


April Term

April 09, 2018

THE RALLS COUNTY COMMISSION MEETING

Ralls County Presiding Commissioner, Wiley Hibbard and Western District Commissioner, John Lake, attended legislative day In Jefferson City, Missouri.

Commission will meet again on April 12th, 2018, unless convened by court.



Wiley Hibbard
Presiding Commissioner

Election Summary Report
GENERAL MUNICIPAL ELECTION
RALLS COUNTY, MISSOURI
TUESDAY, APRIL 3, 2018
ELECTION RESULTS
Unofficial Results

Date: 4/3/2018
Time: 7:58:23 PM
Page 1/4

Registered Voters 7,197 - Total Ballots 1,074 : 14.92% - Blank Ballots 0

8 of 8 Precincts Reporting 100.00%

VAN-FAR R-I SCHOOL BD MEMBER

Number of Precincts	2	
Precincts Reporting	2	100.00%
Vote For 2		
Total Votes	112	

GREG FROST	7	6.25%
ANTHONY (TONY) DAMERON	48	42.86%
JONI (JENNINGS) BARNETT	41	36.61%
PETER G. NASIR	16	14.29%
WRITE IN	0	0%
Undervote	6	
Overvote	0	

HANNIBAL NO. 60 SCHOOL BD MEMBERS

Number of Precincts	3	
Precincts Reporting	3	100.00%
Vote For 2		
Total Votes	390	

RYAN J. RAPP	83	21.28%
BLANE MUNDLE	112	28.72%
BRENDA KRIGBAUM	64	16.41%
JUSTIN PARKER	131	33.59%
WRITE IN	0	0%
Undervote	28	
Overvote	0	

VAN-FAR R-1 PROP A

Number of Precincts	2	
Precincts Reporting	2	100.00%
Vote For 1		
Total Votes	59	

YES	35	59.32%
NO	24	40.68%
Undervote	0	
Overvote	0	

RALLS COUNTY AMBULANCE DIRECTOR

Number of Precincts	2	
Precincts Reporting	2	100.00%
Vote For 1		
Total Votes	133	

CATHY WHITLEY	99	74.44%
ANTHONY SMALLWOOD	34	25.56%
WRITE IN	0	0%
Undervote	7	
Overvote	0	

RALLS R-II SCHOOL BD MEMBER

Number of Precincts	8	
Precincts Reporting	8	100.00%
Vote For 2		
Total Votes	1,292	

JASON M. LITER	551	42.65%
RITCHIE A. PALMER	379	29.33%
SARAH L. BOLEACH	359	27.79%
WRITE IN	3	0.23%
Undervote	262	
Overvote	0	

RALLS 911 BOARD MEMBER, WEST DISTRICT

Number of Precincts	7	
Precincts Reporting	7	100.00%
Vote For 1		
Total Votes	669	

RICHARD ADAIR	229	34.23%
DENISE GOODWIN	440	65.77%
WRITE IN	0	0%
Undervote	39	
Overvote	0	

Election Summary Report
GENERAL MUNICIPAL ELECTION
RALLS COUNTY, MISSOURI
TUESDAY, APRIL 3, 2018
ELECTION RESULTS
Unofficial Results

Date: 4/3/2018
Time: 7:58:23 PM
Page 2/4

Registered Voters 7,197 - Total Ballots 1,074 : 14.92% - Blank Ballots 0

8 of 8 Precincts Reporting 100.00%

RALLS 911 BOARD MEMBER, EAST DISTRICT

Number of Precincts	4	
Precincts Reporting	4	100.00%
Vote For 2		
Total Votes	508	
TONY SMALLWOOD	97	19.09%
ROGER STOUT	264	51.97%
DAVID RAY	144	28.35%
WRITE IN	3	0.59%
Undervote	224	
Overvote	0	

PERRY ALDERMAN, WARD 2, 2 YR TERM

Number of Precincts	2	
Precincts Reporting	2	100.00%
Vote For 1		
Total Votes	67	
JIM McINTIRE	62	92.54%
WRITE IN	5	7.46%
Undervote	17	
Overvote	0	

PERRY MAYOR

Number of Precincts	2	
Precincts Reporting	2	100.00%
Vote For 1		
Total Votes	130	
CHAD WILLIAMS	112	86.15%
WRITE IN	18	13.85%
Undervote	24	
Overvote	0	

PERRY QUESTION

Number of Precincts	2	
Precincts Reporting	2	100.00%
Vote For 1		
Total Votes	153	
YES	127	83.01%
NO	26	16.99%
Undervote	1	
Overvote	0	

PERRY ALDERMAN, WARD 1, 2 YR TERM

Number of Precincts	2	
Precincts Reporting	2	100.00%
Vote For 1		
Total Votes	68	
JERE NELSON	32	47.06%
MATT HAWKINS	36	52.94%
WRITE IN	0	0%
Undervote	2	
Overvote	0	

NEW LONDON MAYOR

Number of Precincts	2	
Precincts Reporting	2	100.00%
Vote For 1		
Total Votes	127	
KENNETH P O'MALLEY	36	28.35%
MISTY JENNINGS	4	3.15%
ANTHONY R KAMROWSKI	18	14.17%
MARY JANE WHITE	68	53.54%
WRITE IN	1	0.79%
Undervote	2	
Overvote	1	

Election Summary Report
GENERAL MUNICIPAL ELECTION
BALLS COUNTY, MISSOURI
TUESDAY, APRIL 3, 2018
ELECTION RESULTS
Unofficial Results

Date: 4/3/2018
Time: 7:58:23 PM
Page 3/4

Registered Voters 7,197 - Total Ballots 1,074 : 14.92% - Blank Ballots 0

8 of 8 Precincts Reporting 100.00%

NEW LONDON ALDERMAN, WARD 1

Number of Precincts	2	
Precincts Reporting	2	100.00%
Vote For 1		
Total Votes	71	

SHAWN C McCOURT	37	52.11%
JUDITH A STATLER	34	47.89%
WRITE IN	0	0%
Undervote	1	
Overvote	0	

CENTER ALDERMAN, WARD 1

Number of Precincts	2	
Precincts Reporting	2	100.00%
Vote For 1		
Total Votes	70	

MARY L. JACKSON	27	38.57%
M. SHAWN COUCH	43	61.43%
WRITE IN	0	0%
Undervote	2	
Overvote	0	

NEW LONDON ALDERMAN, WARD 2

Number of Precincts	2	
Precincts Reporting	2	100.00%
Vote For 1		
Total Votes	51	

K. ALLEN BALLARD	51	100.00%
WRITE IN	0	0%
Undervote	7	
Overvote	0	

CENTER ALDERMAN, WARD 2

Number of Precincts	2	
Precincts Reporting	2	100.00%
Vote For 1		
Total Votes	112	

CRISTY L. BROWNING	58	51.79%
SHARON D. LAKE	54	48.21%
WRITE IN	0	0%
Undervote	1	
Overvote	0	

CENTER MAYOR

Number of Precincts	2	
Precincts Reporting	2	100.00%
Vote For 1		
Total Votes	184	

DENNIS R. McMILLEN	105	57.07%
AARON N. JACKSON	79	42.93%
WRITE IN	0	0%
Undervote	1	
Overvote	0	

MONROE MAYOR

Number of Precincts	2	
Precincts Reporting	2	100.00%
Vote For 1		
Total Votes	0	

JOHN LONG	0	0%
ROBERT E. DOWELL II	0	0%
RICHARD L. (DICK) DAGGETT	0	0%
WRITE IN	0	0%
Undervote	0	
Overvote	0	

Election Summary Report
GENERAL MUNICIPAL ELECTION
RALLS COUNTY, MISSOURI
TUESDAY, APRIL 3, 2018
ELECTION RESULTS
Unofficial Results

Date: 4/3/2018
Time: 7:58:23 PM
Page 4/4

Registered Voters 7,197 - Total Ballots 1,074 : 14.92% - Blank Ballots 0

8 of 8 Precincts Reporting 100.00%

MONROE CITY MARSHAL

Number of Precincts	2	
Precincts Reporting	2	100.00%
Vote For 1		
Total Votes	0	

TYLER WHEELER	0	0%
WRITE IN	0	0%
Undervote	0	
Overvote	0	

MONROE WARD 1 ALDERMAN

Number of Precincts	2	
Precincts Reporting	2	100.00%
Vote For 1		
Total Votes	0	

REMY MOSS	0	0%
JERRY M. BEST	0	0%
WRITE IN	0	0%
Undervote	0	
Overvote	0	

HANNIBAL MUNICIPAL JUDGE

Number of Precincts	2	
Precincts Reporting	2	100.00%
Vote For 1		
Total Votes	12	

DONALD M. BASTIAN	12	100.00%
WRITE IN	0	0%
Undervote	1	
Overvote	0	

THE RALLS COUNTY COMMISSION MEETING

Ralls County Presiding Commissioner, Wiley Hibbard called the adjourned meeting to order with the following members present: John Lake, Western District Commissioner; RC Harlow, Eastern District Commissioner and Sandy Lanier, Ralls County Clerk; Danny Clark, Road and Bridge Supervisor.

The Ralls County Commissioners read the minutes from the April 9th, 2018 meeting. John Lake made a motion to approve the minutes and RC Harlow seconded the motion. Motion passed.

Wiley Hibbard made a motion to sign an engagement letter from Attorney of Law, Paul A Aguthen. John Lake seconded the motion. Motion passed.

John Lake made a motion to accept Cintas agreement. RC Harlow seconded the motion. Motion passed.

The Ralls County Commission signed accounts payable and warrants as listed on the registry.

The Ralls County Commission signed the Missouri State Commission Quarterly Reimbursement.


The Ralls County Commission met with Matt Walker from Poepping Stone & Bach, regarding Malaruni Road.

The Ralls County Commission signed a contract with Psychemedics Corp for drug testing.

The Ralls County Commission signed accounts payable and warrants as listed on the registry.

John Lake made a motion to adjourn meeting. RC Harlow second motion. Motion passed.

Commission will meet again on April 16th, 2018, unless convened by court.



Wiley Hibbard
Presiding Commissioner

THE RALLS COUNTY COMMISSION MEETING

Ralls County Presiding Commissioner, Wiley Hibbard called the adjourned meeting to order with the following members present: John Lake, Western District Commissioner; RC Harlow, Eastern District Commissioner and Sandy Lanier, Ralls County Clerk; Danny Clark, Road and Bridge Supervisor.

The Ralls County Commissioners read the minutes from the April 12th, 2018 meeting. John Lake made a motion to approve the minutes and RC Harlow seconded the motion. Motion passed.


Ralls County Commissioners discussed road maintenance with Danny Clark, Road and Bridge Supervisor.

The Ralls County Commission had a conference call with Brian Haffner from Missouri Department of Transportation.

The Ralls County Commission signed an agreement with TRANSUNION RISK and Alternative Data Solutions, Inc.

John Lake made a motion to adjourn meeting. RC Harlow second motion. Motion passed.

Commission will meet again on April 19th, 2018, unless convened by court.


Wiley Hibbard
Presiding Commissioner


April Term

April 19, 2018

THE RALLS COUNTY COMMISSION MEETING

**The Ralls County Commissioners attended the Northeast
Commission and Clerks meeting in Hannibal, Missouri.**

**Commission will meet again on April 23rd, 2018, unless convened
by court.**


Wiley Hibbard
Presiding Commissioner

THE RALLS COUNTY COMMISSION MEETING

Ralls County Presiding Commissioner, Wiley Hibbard called the adjourned meeting to order with the following members present: John Lake, Western District Commissioner; RC Harlow, Eastern District Commissioner and Sandy Lanier, Ralls County Clerk; Danny Clark, Road and Bridge Supervisor.

The Ralls County Commissioners read the minutes from the April 19th, 2018 meeting. John Lake made a motion to approve the minutes and RC Harlow seconded the motion. Motion passed.

Ralls County Commissioners discussed road maintenance with Danny Clark, Road and Bridge Supervisor.


John Lake made a motion to table the application to close a public road consisting of that portion of Harbor Town Road from its South terminus at Landing Lane and running North to its intersection with the west right-of-way line of State Highway Route J and lying in the West half of the Northwest quarters of Section Eleven (11), Township Fifty-five (55) North, Range Seven (7) West, Ralls County, Missouri. RC Harlow Second. Motion passed.

Brent Engel & LeAndra Bridgeman from NACAC met with the Ralls County Commission.

Matt Walker from Peopping Stone & Bach met with the Ralls County Commission about Garden Grove Bridge.

RC Harlow made a motion to adjourn meeting. John Lake second motion. Motion passed.

Commission will meet again on April 26th, 2018, unless convened by court.



Wiley Hibbard
Presiding Commissioner

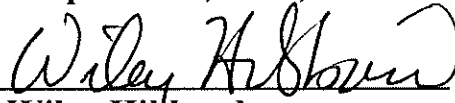
April Term

April 24, 2018

THE RALLS COUNTY COMMISSION MEETING

The Ralls County Commissioners attended the Army Corp of Engineer banquet at the lake.

Commission will meet again on April 26th, 2018, unless convened by court.


Wiley Hilbard
Presiding Commissioner

THE RALLS COUNTY COMMISSION MEETING

Ralls County Presiding Commissioner, Wiley Hibbard called the adjourned meeting to order with the following members present: John Lake, Western District Commissioner; RC Harlow, Eastern District Commissioner and Sandy Lanier, Ralls County Clerk; Danny Clark, Road and Bridge Supervisor.

The Ralls County Commissioners read the minutes from the April 23rd, 2018 meeting. John Lake made a motion to approve the minutes and RC Harlow seconded the motion. Motion passed.

The Ralls County Commission met with the Ralls County Road and Bridge Employees.

The Ralls County Commission met with Harry Bozoian & Ryan Phelps from Klinger and Associates.

John Lake made a motion to amend the Inmate Security Fund for 2018. Wiley Hibbard seconded the motion. Motion passed.

The Ralls County Commission signed accounts payable and warrants as listed in the registry.

Ralls County Commissioners discussed road maintenance with Danny Clark, Road and Bridge Supervisor.

John Lake made a motion to adjourn meeting. RC Harlow second motion. Motion passed.

Commission will meet again on April 30th, 2018, unless convened by court.


RC Harlow
Eastern Commissioner

April Term

April 30, 2018

THE RALLS COUNTY COMMISSION MEETING

Ralls County Eastern District Commissioner, RC Harlow called the adjourned meeting to order with the following members present: John Lake, Western District Commissioner and Sandy Lanier, Ralls County Clerk; Danny Clark, Road and Bridge Supervisor.

The Ralls County Clerk designated RC Harlow as acting Presiding Commissioner in accordance with MO Revised Statutes 49.07 in absence of Wiley Hibbard, Presiding Commissioner.

The Ralls County Commissioners read the minutes from the April 26th, 2018 meeting. John Lake made a motion to approve the minutes and RC Harlow seconded the motion. Motion passed.

Ralls County Commissioners discussed road maintenance with Danny Clark, Road and Bridge Supervisor.

RC Harlow made a motion to adjourn meeting. John Lake second motion. Motion passed.

Commission will meet again on May 3rd, 2018, unless convened by court.

A handwritten signature in black ink, appearing to read 'RC Harlow', is written over a horizontal line.

**RC Harlow
Eastern Commissioner**